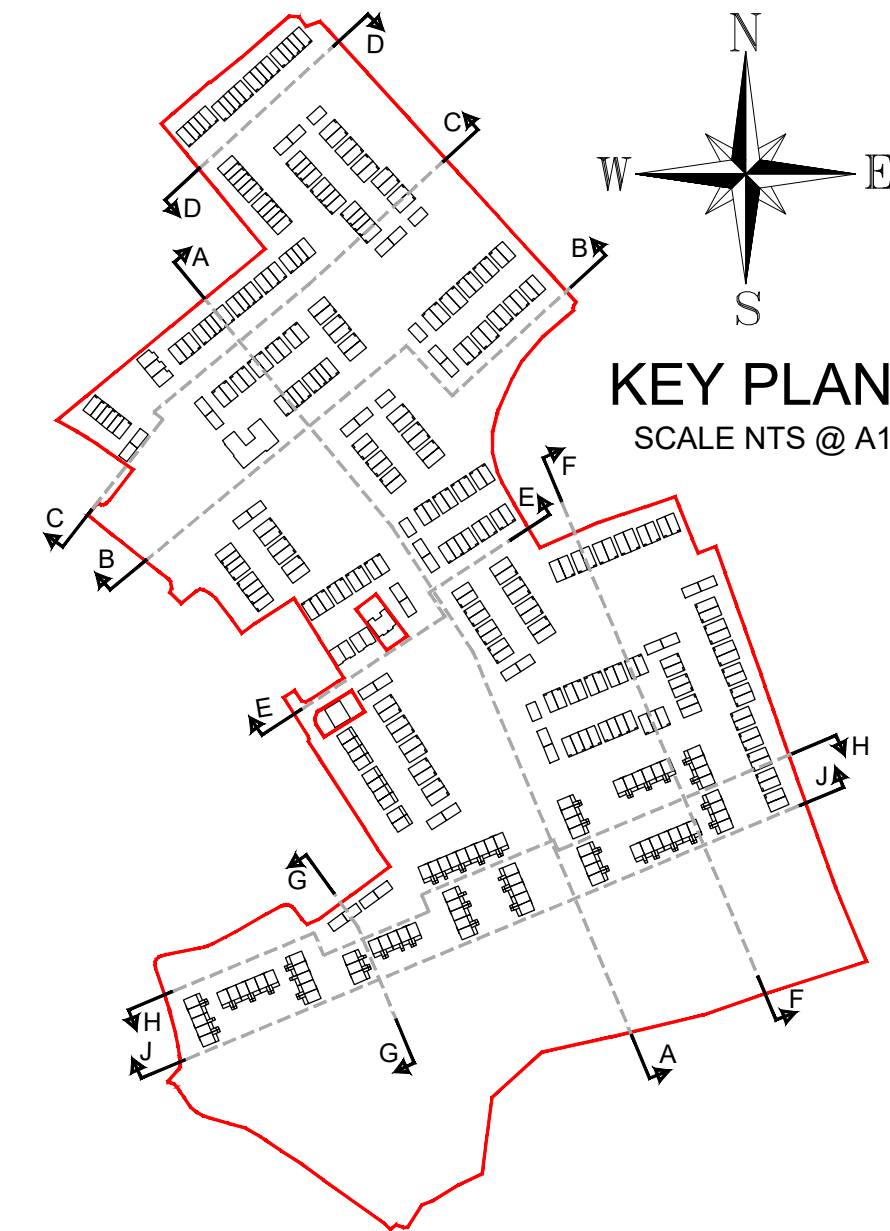




DO NOT SCALE. WORK TO FIGURED DIMENSIONS ONLY.  
ALL EXISTING DIMENSIONS TO BE CHECKED ON SITE.  
DRAWN ON AUTOCAD R2004 AT DEADY GAHAN ARCHITECTS LTD  
LAYERS ON THIS DRAWING COMPLY WITH BS 1192: PART 5




Existing Castle Park Development House Types B3 + B3(m) House Types B3 + B3(m) Existing Castle Park Development House Type C1 Greenway Street

**PROPOSED SITE SECTION EE (PART A) | 1:200 @ A1**



House Types B3 + B3(m) Existing Castle Park Development House Type C1 Greenway Street Path House Type C1(m) House Types D1(m) + D2 + D2 + D1 House Types B1(m) + B1 House Types B1(m) + B1 Adjacent Lands

**PROPOSED SITE SECTION EE (PART B) | 1:200 @ A1**



**PROPOSED SITE SECTION EE | 1:750 @ A1**




Adjacent Lands Landscape Street Unit Type C3 Unit Types C2 + C1(m) Street Unit Type D3 Street + Landscape Adjacent School Lands

**PROPOSED SITE SECTION DD | 1:200 @ A1**

SEE ENGINEERS DRAWINGS FOR  
ENGINEERING DETAIL  
SEE LANDSCAPE ARCHITECTS DRAWINGS  
FOR LANDSCAPING DETAIL

date	rev	name	chk	note
09.10.24	P1	MC	EJG	ISSUE FOR PLANNING



Project  
PROPOSED RESIDENTIAL DEVELOPMENT AT  
CASTLE PARK, CASTLELANDS (TOWNLAND), MALLOW,  
CO. CORK.

Drawing title			
PROPOSED SITE SECTIONS			
SECTION DD AND EE (PARTS A AND B)			
Scale	Drawn	Checked	Date
1:200/1:750 @ A1	MC	EJG	23.09.24
Project No.	Dwg. No.	Revision	
23107	23107/P/004E	P1	
Information \ Comments			Tender
Planning			Construction