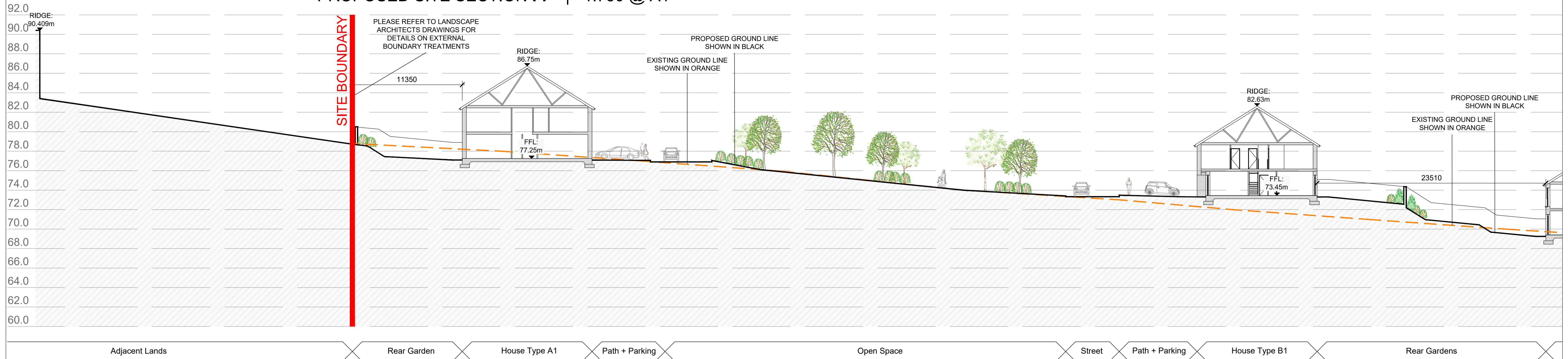


DO NOT SCALE. WORK TO FIGURED DIMENSIONS ONLY.  
 ALL EXISTING DIMENSIONS TO BE CHECKED ON SITE.  
 DRAWN ON AUTOCAD R2004 AT DEADY GAHAN ARCHITECTS LTD  
 LAYERS ON THIS DRAWING COMPLY WITH BS 1192: PART 5

SEE ENGINEERS DRAWINGS FOR  
 ENGINEERING DETAIL  
 SEE LANDSCAPE ARCHITECTS DRAWINGS  
 FOR LANDSCAPING DETAIL


PROPOSED SITE SECTION FF | 1:750 @ A1



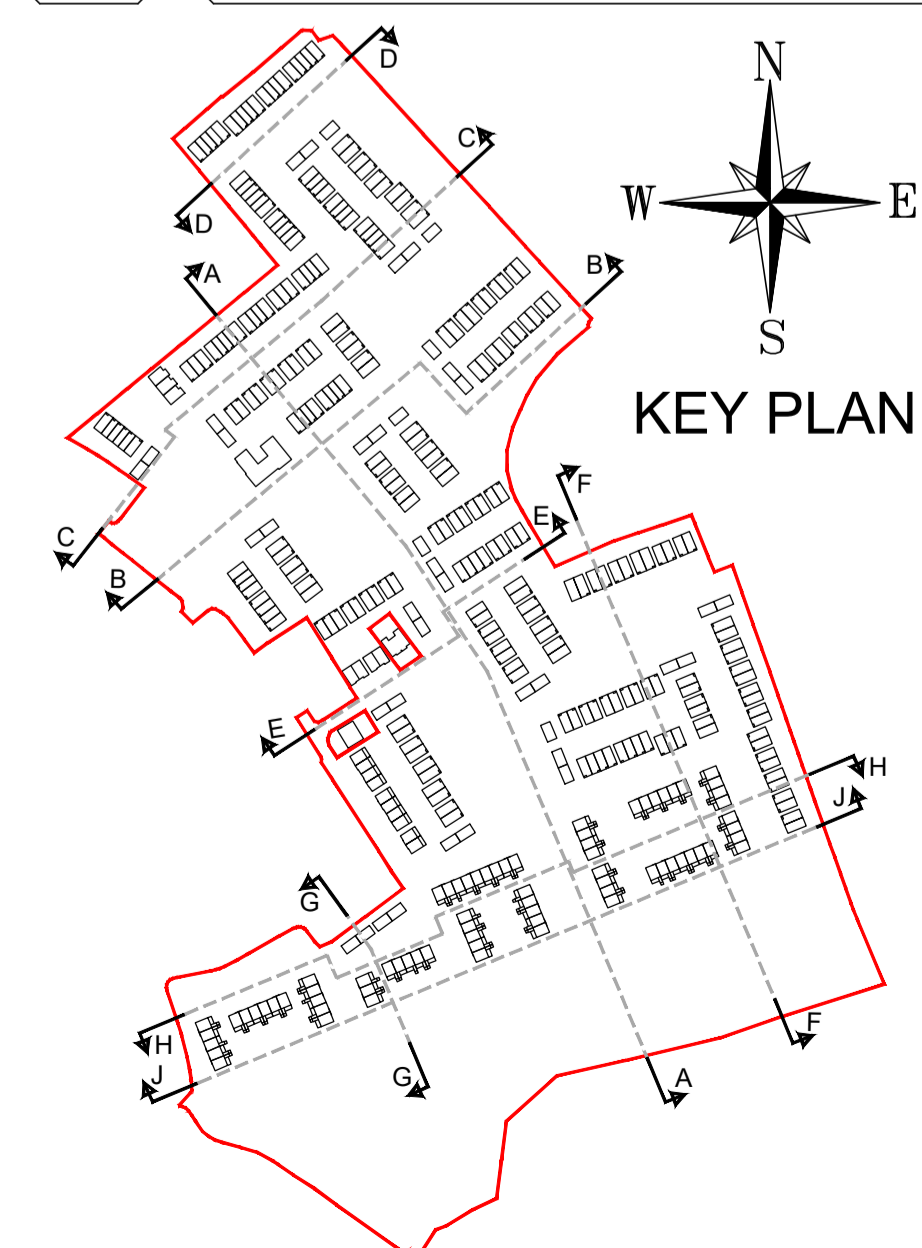
PROPOSED SITE SECTION FF (PART A) | 1:200 @ A1




PROPOSED SITE SECTION FF (PART B) | 1:200 @ A1



PROPOSED SITE SECTION FF (PART C) | 1:200 @ A1



date	rev	name	chk	note
23.09.24	P1	MC	EJG	ISSUE FOR PLANNING



Project  
 PROPOSED RESIDENTIAL DEVELOPMENT AT  
 CASTLE PARK, CASTLELANDS (TOWNLAND), MALLOW,  
 CO. CORK.

Drawing title			
PROPOSED SITE SECTIONS SECTION FF (PARTS A, B AND C)			
Scale 1:200/1:750 @ A1	Drawn MC	Checked EJG	Date 23.09.24
Project No. 23107	Draw No. 23107/P/004F	Revision P1	

<input type="checkbox"/> Information / Comments	<input type="checkbox"/> Tender
<input type="checkbox"/> Planning	<input type="checkbox"/> Construction