





DO NOT SCALE. WORK TO FIGURED DIMENSIONS ONLY.  
ALL EXISTING DIMENSIONS TO BE CHECKED ON SITE.  
DRAWN ON AUTOCAD R2004 AT DEADY GAHAN ARCHITECTS LTD  
LAYERS ON THIS DRAWING COMPLY WITH BS 1192: PART 5

BOUNDARY NOTES:

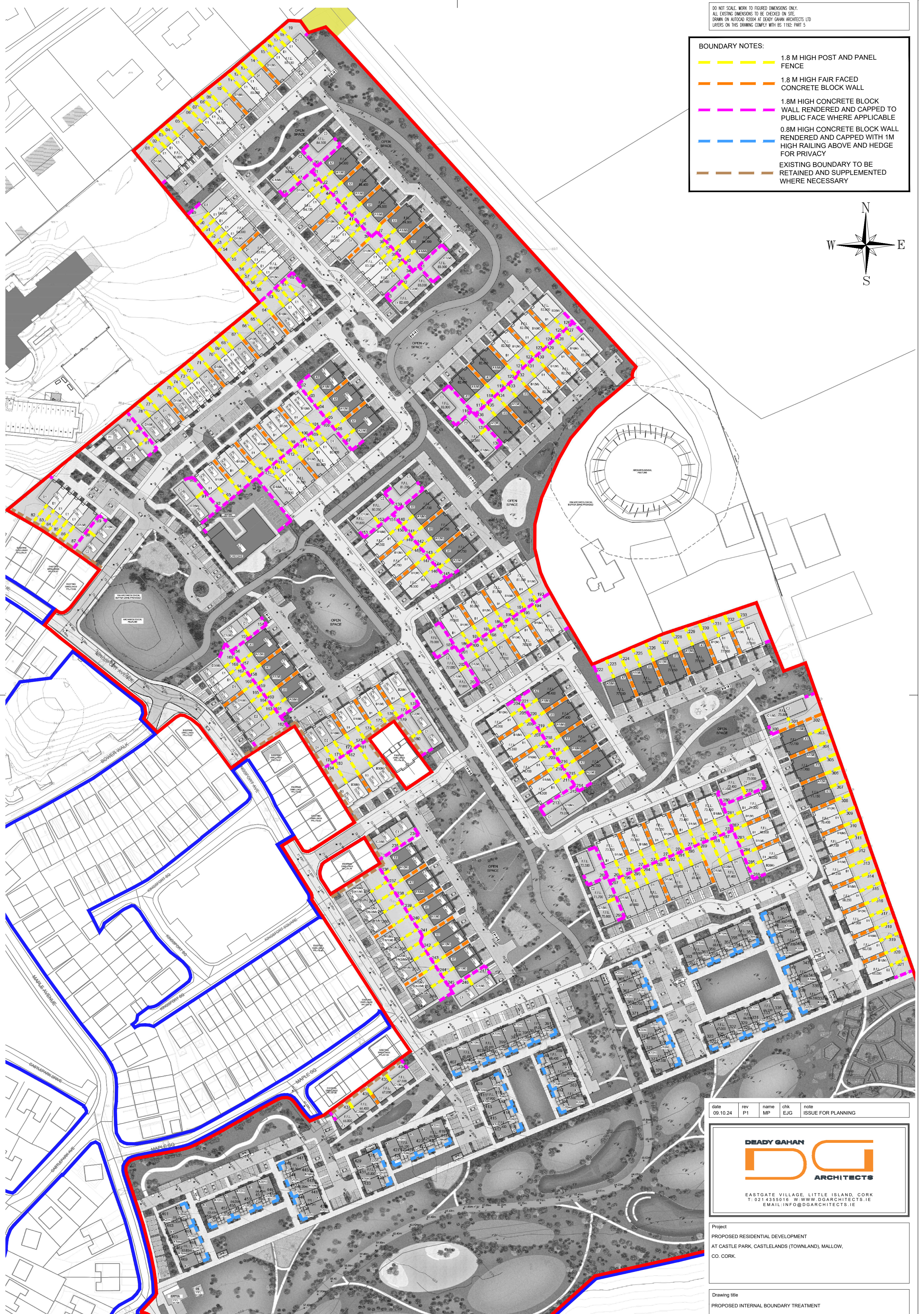



1.8 M HIGH POST AND PANEL FENCE

1.8 M HIGH FAIR FACED  
CONCRETE BLOCK WALL

				1.8M HIGH CONCRETE BLOCK WALL RENDERED AND CAPPED TO PUBLIC FACE WHERE APPLICABLE
				0.8M HIGH CONCRETE BLOCK WALL RENDERED AND CAPPED WITH 1M HIGH RAILING ABOVE AND HEDGE FOR PRIVACY

EXISTING BOUNDARY TO BE  
RETAINED AND SUPPLEMENTED  
WHERE NECESSARY



## PROPOSED INTERNAL BOUNDARY TREATMENT

SCALE 1:1250 @ A2

date	rev	name	chk	note
09.10.24	P1	MP	EJG	ISSUE FOR PLANNING



EASTGATE VILLAGE, LITTLE ISLAND, CORK  
T: 021 4355016 W: WWW.DGARCHITECTS.IE  
EMAIL: INFO@DGARCHITECTS.IE

Project  
PROPOSED RESIDENTIAL DEVELOPMENT  
AT CASTLE PARK, CASTLELANDS (TOWNLAND), MALLOW,  
CO. CORK.

Drawing title

PROPOSED INTERNAL BOUNDARY TREATMENT

Scale 1:1250 @ A2	Drawn MP	Checked EJG	Date 16.09.24
Project No. 23107	Drg. No. 23107/P/005		Revision P1

<input type="checkbox"/>	Information \ Comments	Tender	<input type="checkbox"/>
<input checked="" type="checkbox"/>	Planning	Construction	<input type="checkbox"/>